PORT LAVACA, TEXAS

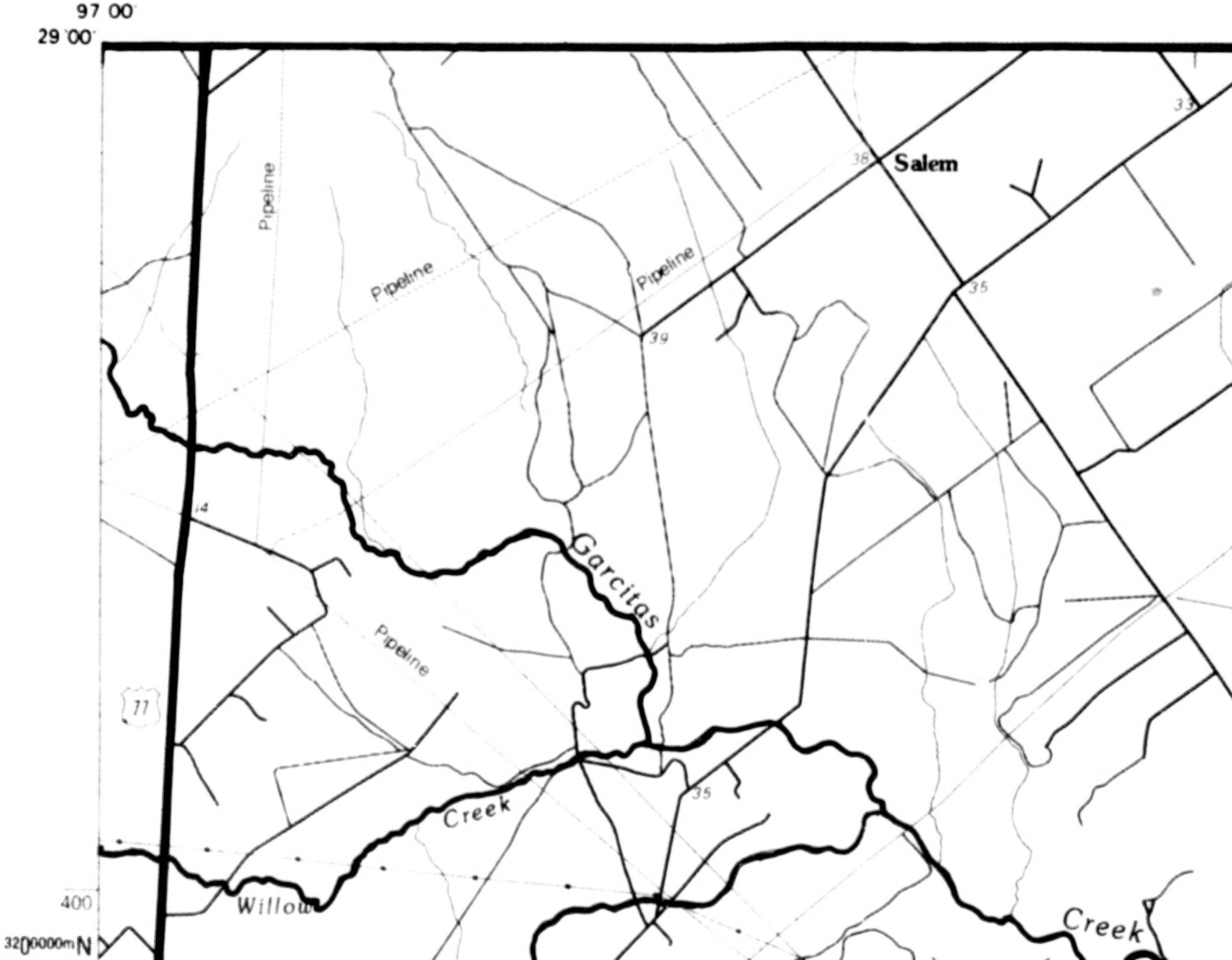
97 00′
29 00′
Pipeline
Pipeline
Pipeline
Pipeline
38
Salem
33
35
39
14
Garcitas
77
Creek
35
Willow
Creek
400
3200000m N

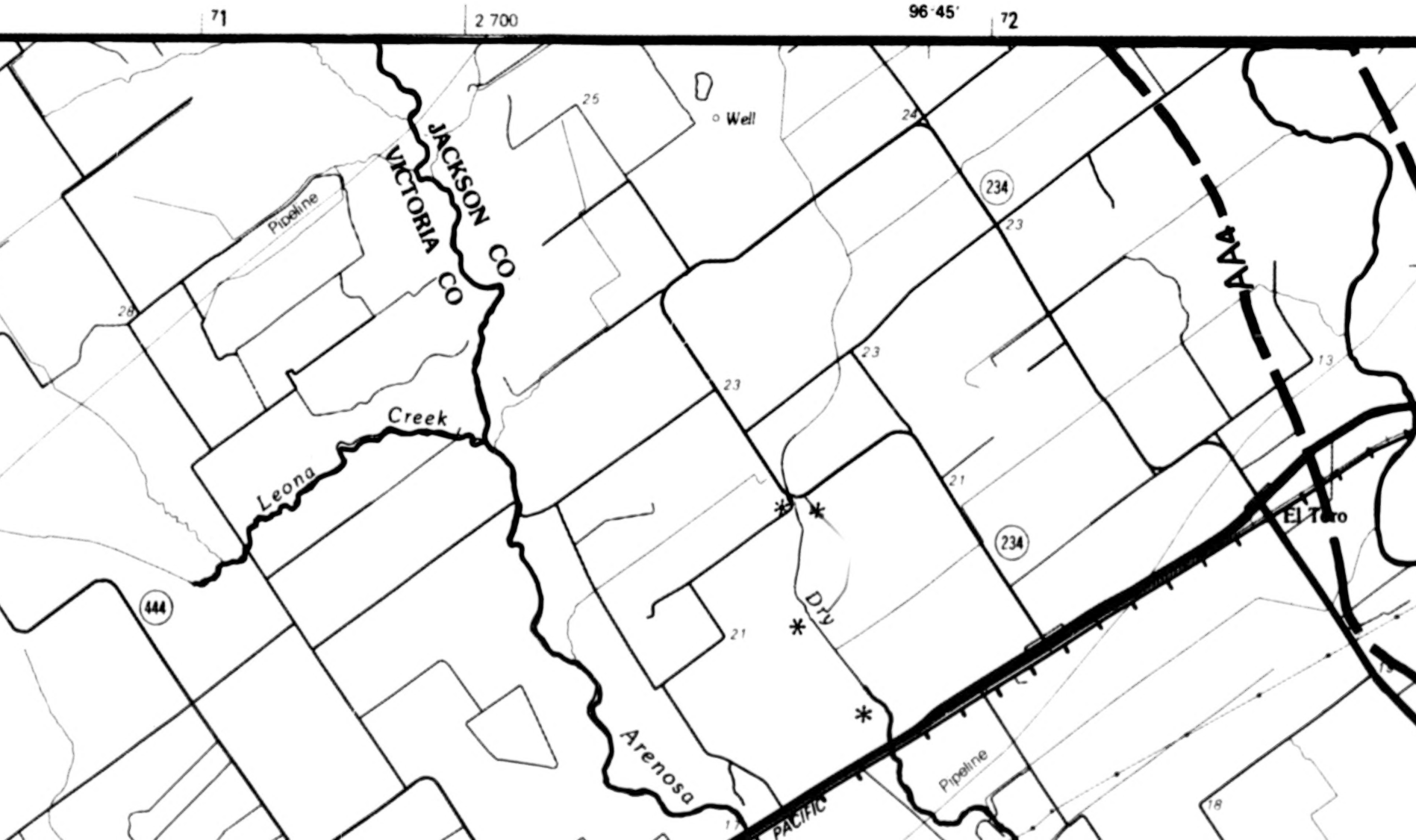
71
2 700
96°45′
72
25
Well
24
JACKSON CO
VICTORIA CO
Pipeline
234
23
AAA4
28
23
23
13
Creek
Leona
21
21
234
El Toro
444
Dry
21
Arenosa
Pipeline
18
PACIFIC
17
13

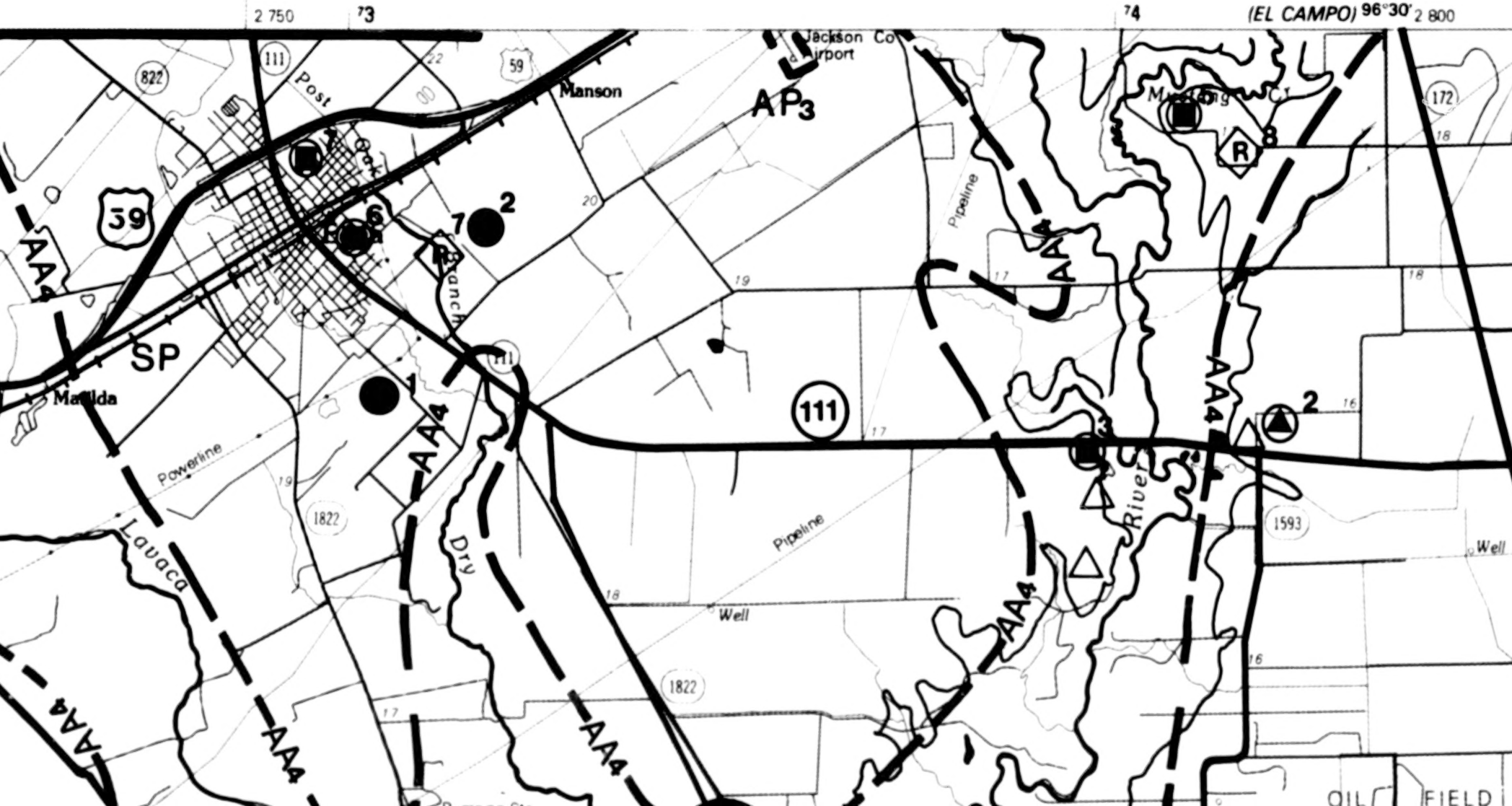
2 750
73
74
(EL CAMPO) 96°30′ 2 800
Jackson Co Airport
Manson
AP3
822
111
59
Post Oak
Branch
SP
Matilda
AA4
Powerline
Lavaca
1822
Dry
111
Pipeline
Well
Mustang Cr
R
8
172
River
1593
Well
OIL FIELD
1
2
6
7
18
19
20
22
17
16

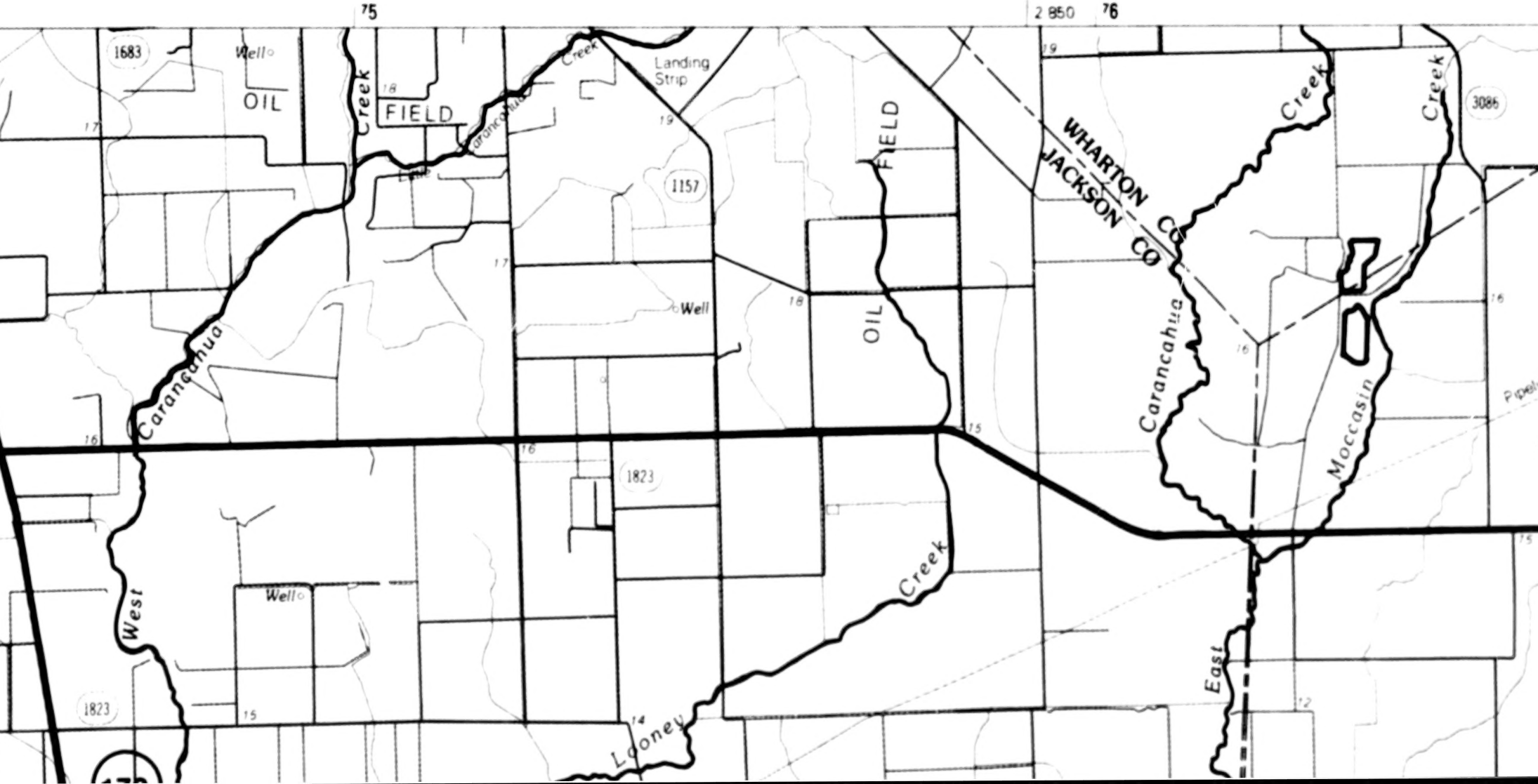

75
2 850
76
1683
Well
OIL
FIELD
Creek
Carancahua
Creek
Landing Strip
1157
FIELD
OIL
Well
WHARTON CO
JACKSON CO
Creek
Creek
3086
Carancahua
Moccasin
Pipeline
Carancahua
West
1823
Well
1823
Creek
Looney
East

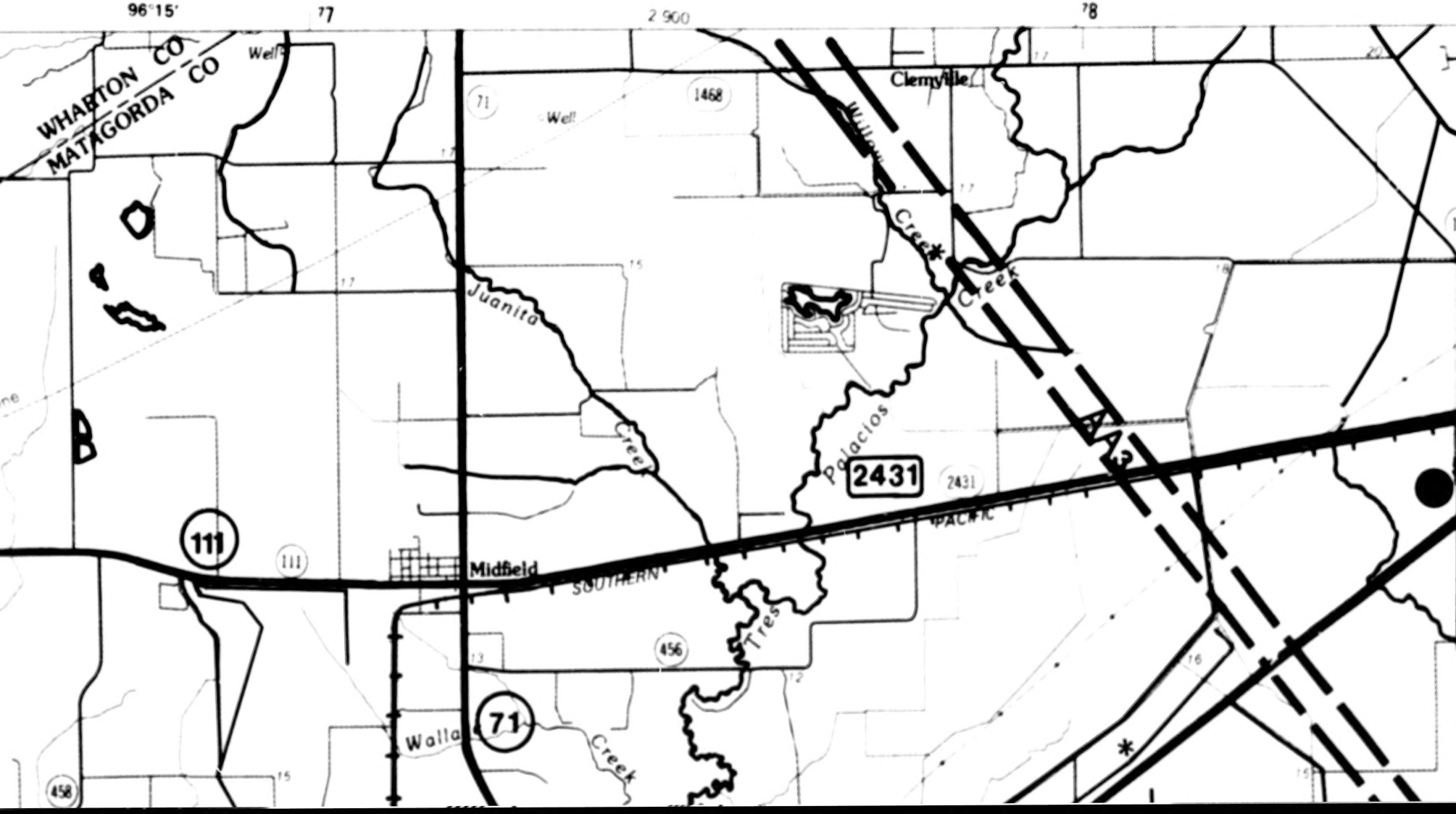
96°15'
77
2 900
78
WHARTON CO
MATAGORDA CO
Well
Well
71
1468
Clemville
Willow
Creek
Creek
Juanita
Creek
Palacios
Tres
2431
2431
SOUTHERN
PACIFIC
111
111
Midfield
456
71
Walla
Creek
458
AA3
17
15
16
18
13
12
20

MAY 9 '86

I 49.89: 82/15/map 14

MMS 84-0005
FWS/OBS-82/15

Port Lavaca

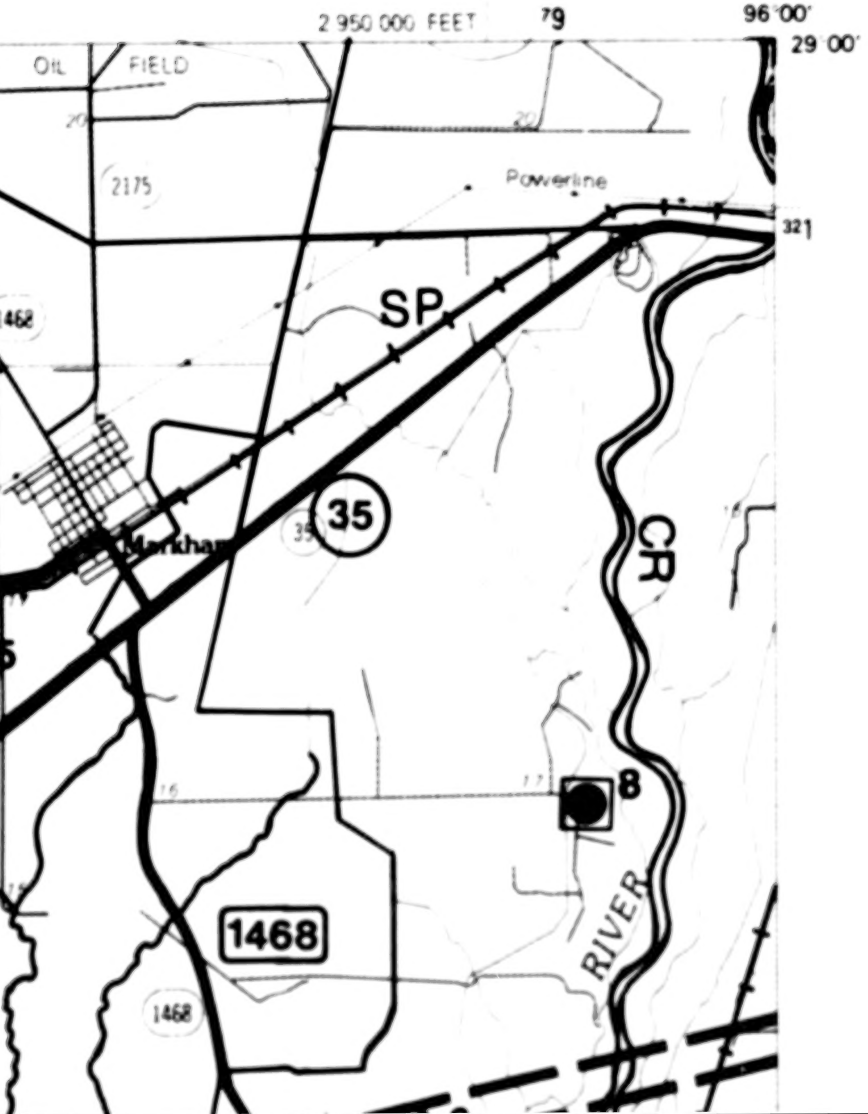
2 950 000 FEET
79
96°00'
29°00'
OIL
FIELD
2175
Powerline
321
SP
1468
35
Markham
CR
8
RIVER
1468
1468

TEXAS BARRIER ISLANDS REGION ECOLOGICAL CHARACTERIZATION ATLAS

SOCIOECONOMIC AND NATURAL FEATURES

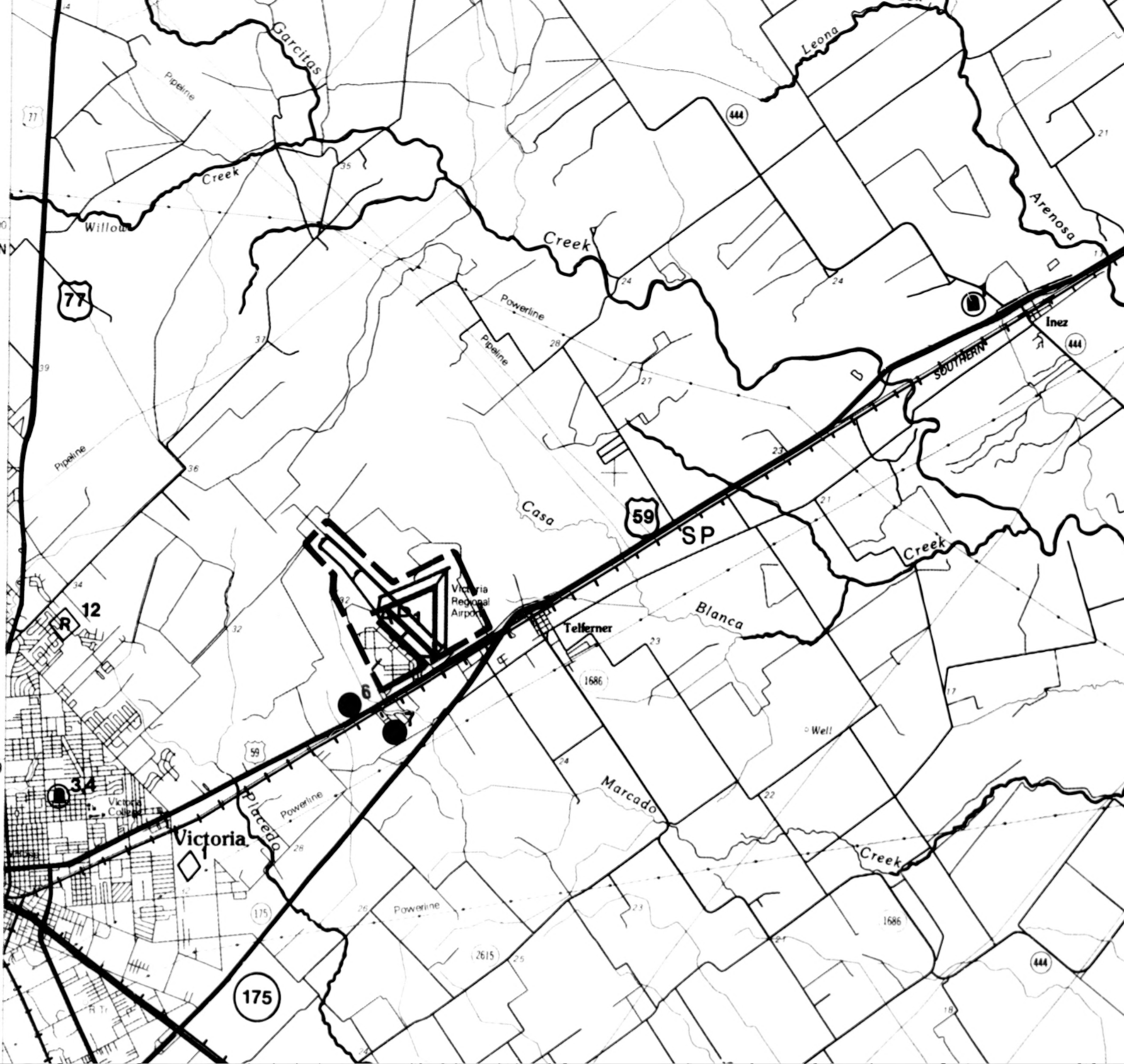

Garcitas
Creek
Willow
Pipeline
77
400
3200000m N
Creek
Powerline
Pipeline
444
Leona
Arenosa
Inez
444
SOUTHERN
59
SP
Casa
Creek
Blanca
Victoria Regional Airport
Telferner
12
R
6
7
3,4
Victoria College
Victoria
1
Placedo
Powerline
59
175
175
Powerline
1686
Well
Marcado
Creek
2615
1686
444
319
350
24
28
27
23
21
17
22
25
26
18
32
34
36
39
35

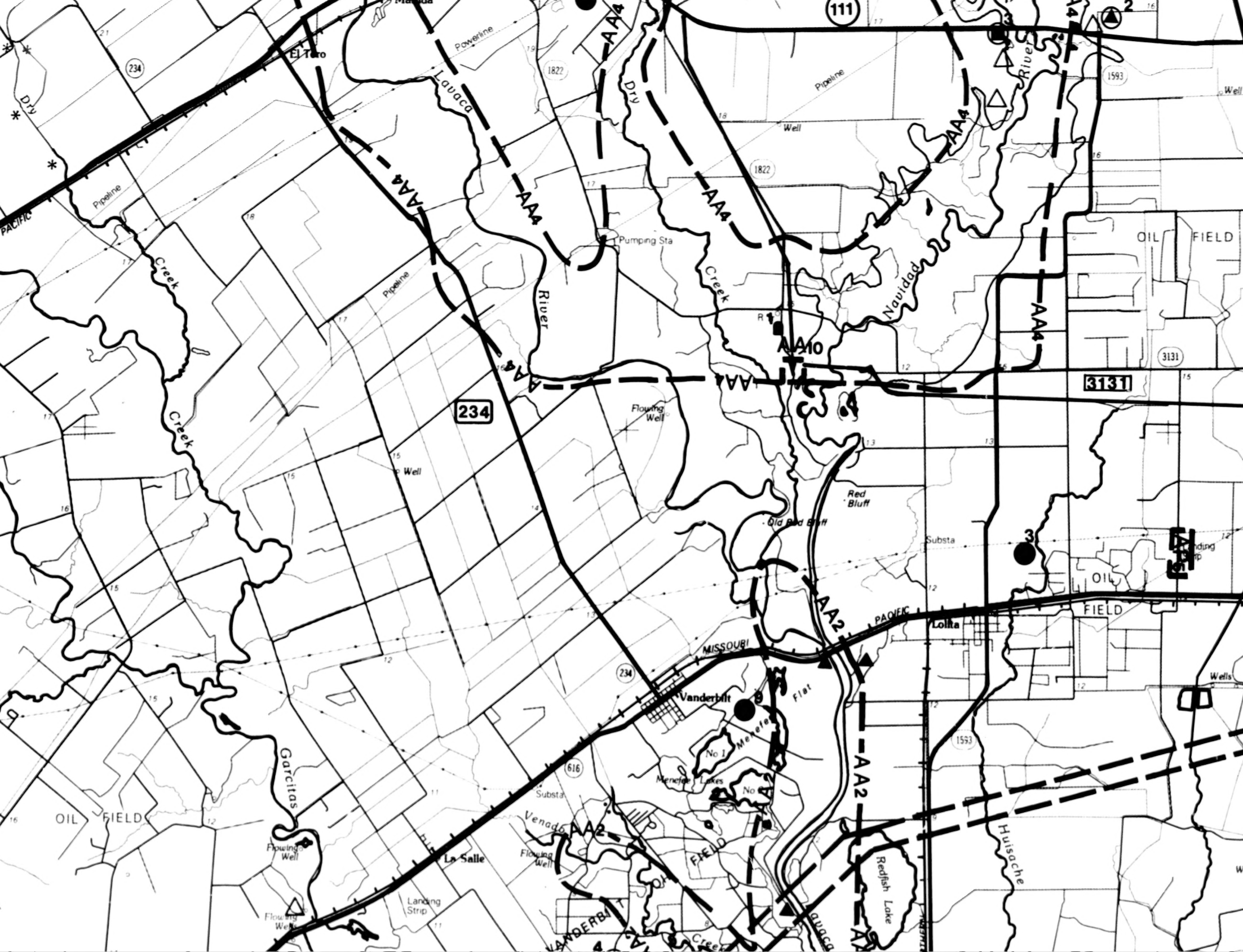
El Toro
234
Dry
PACIFIC
Pipeline
Powerline
Lavaca
River
1822
AA4
Creek
Pumping Sta
Dry
Creek
Well
111
1593
Pipeline
Well
Navidad
River
OIL FIELD
R 1
AA10
3131
234
Flowing Well
Well
Red Bluff
Old Red Bluff
Substa
3
Landing Strip
OIL FIELD
Lolita
MISSOURI
PACIFIC
AA2
Vanderbilt
9
Menefee Flat
No 1
Menefee Lakes
No 2
616
Substa
Venado
AA2
Flowing Well
OIL FIELD
La Salle
Garcitas
Flowing Wells
Landing Strip
VANDERBILT
Creek
Lavaca
Redfish Lake
Huisache
1593
Wells
2
3
4

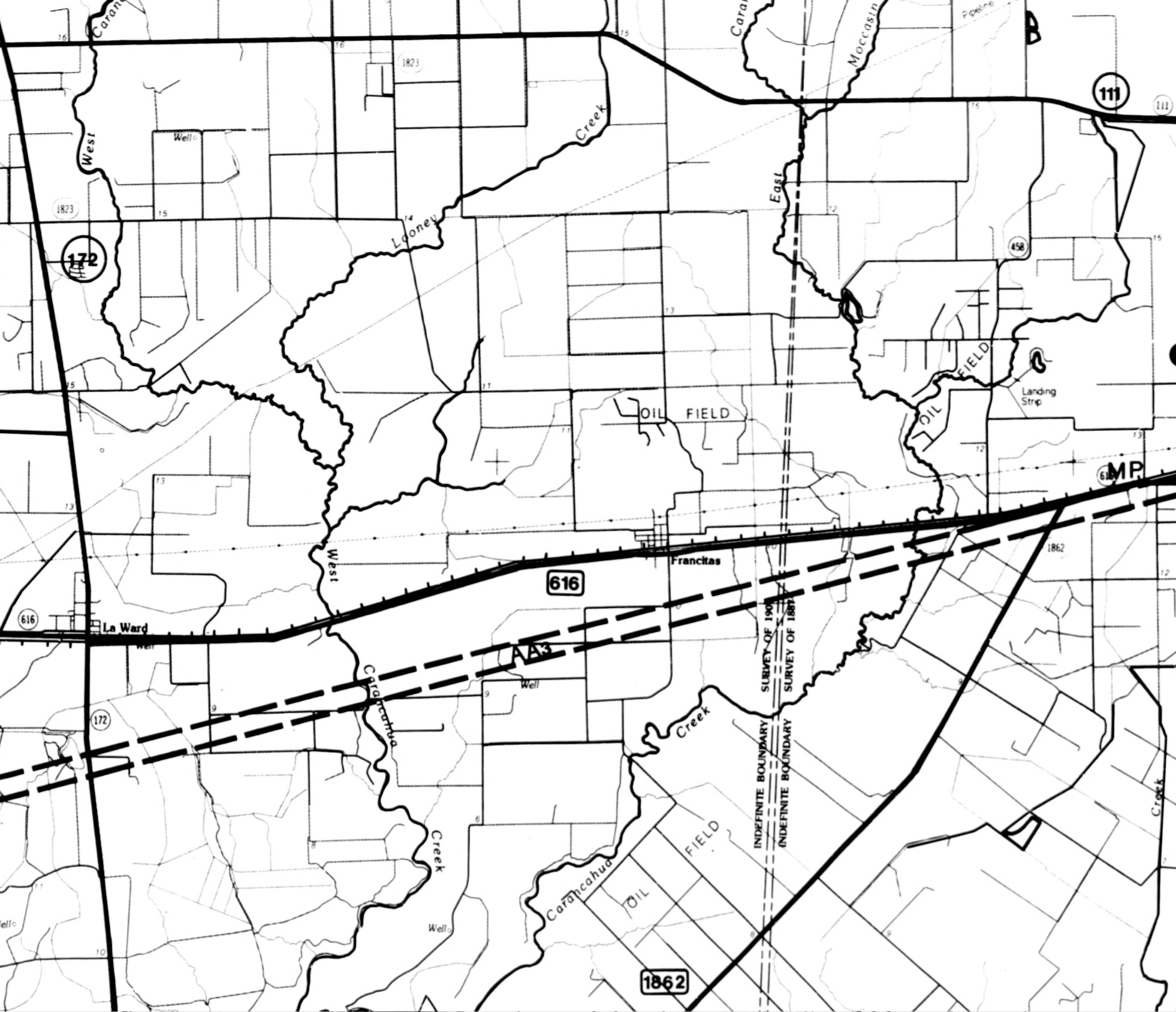
Caran
16
16
1823
15
Pipeline
Caran
Moccasin
B
111
111
West
Well
Creek
15
1823
15
14
Looney
172
East
12
458
15
13
FIELD
Landing Strip
OIL FIELD
OIL
11
11
12
13
MP
616
13
1862
12
Francitas
616
West
616
La Ward
Well
AA3
Carancahua
Well
9
9
172
Creek
SURVEY OF 190
SURVEY OF 188
INDEFINITE BOUNDARY
INDEFINITE BOUNDARY
FIELD
OIL
Creek
6
8
Carancahua
Well
11
Well
10
1862
8
9
Creek

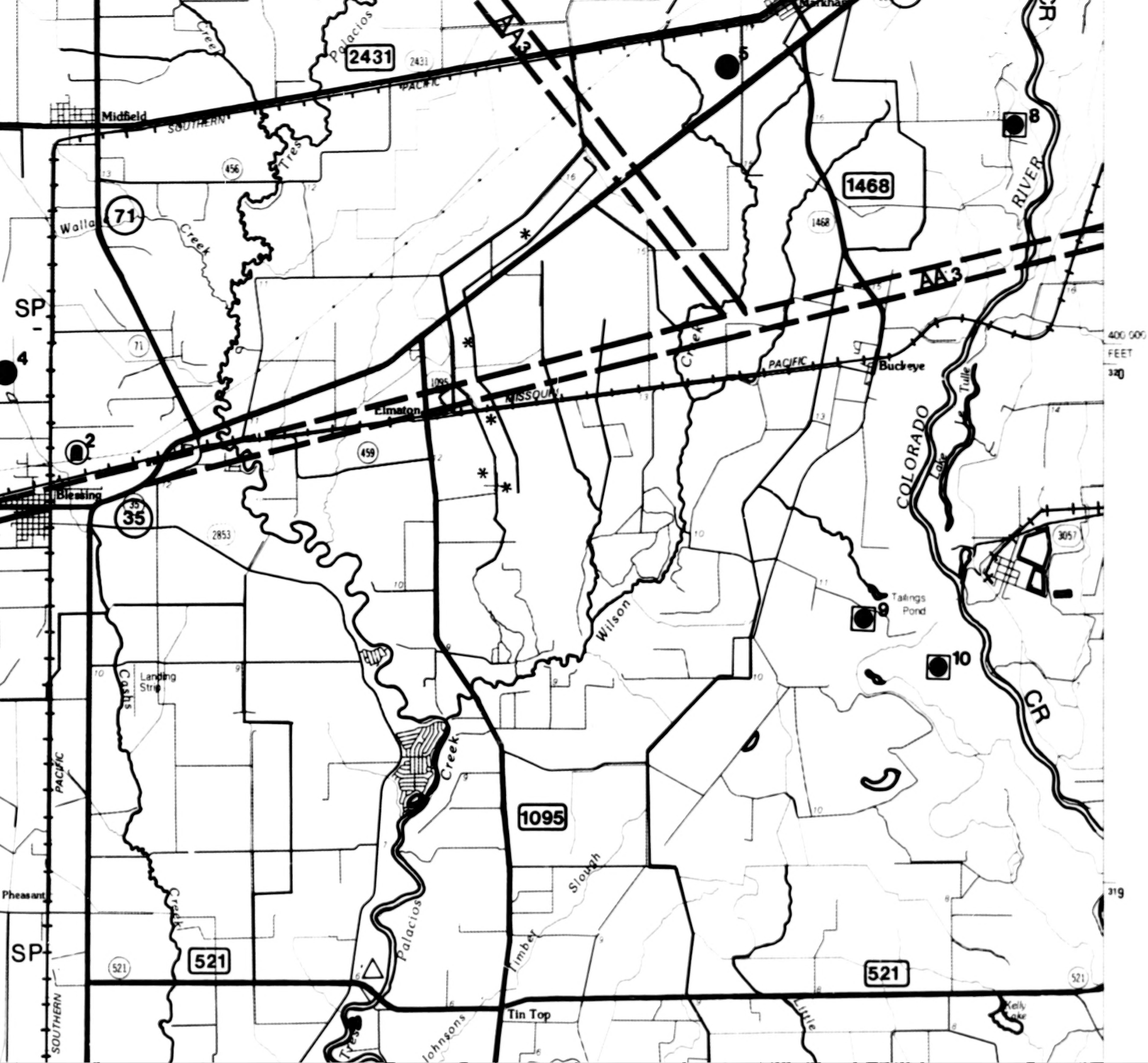

Markham
AA 3
5
2431
2431
Palacios
Creek
PACIFIC
SOUTHERN
Midfield
Tres
456
13
12
16
71
Walla
Creek
11
SP
4
71
8
1468
1468
RIVER
AA 3
15
16
400 000
FEET
320
PACIFIC
Buckeye
Creek
1095
MISSOURI
Elmaton
459
2
Blessing
35
35
2853
12
14
Tulle
Lake
COLORADO
3057
10
11
Tailings
Pond
9
10
CR
Wilson
Cashs
Landing
Strip
PACIFIC
Creek
1095
Slough
Timber
Palacios
Creek
Pheasant
SP
521
521
521
521
Tin Top
Johnsons
Tres
Little
Kelly
Lake
319
SOUTHERN

NATURAL FEATURES

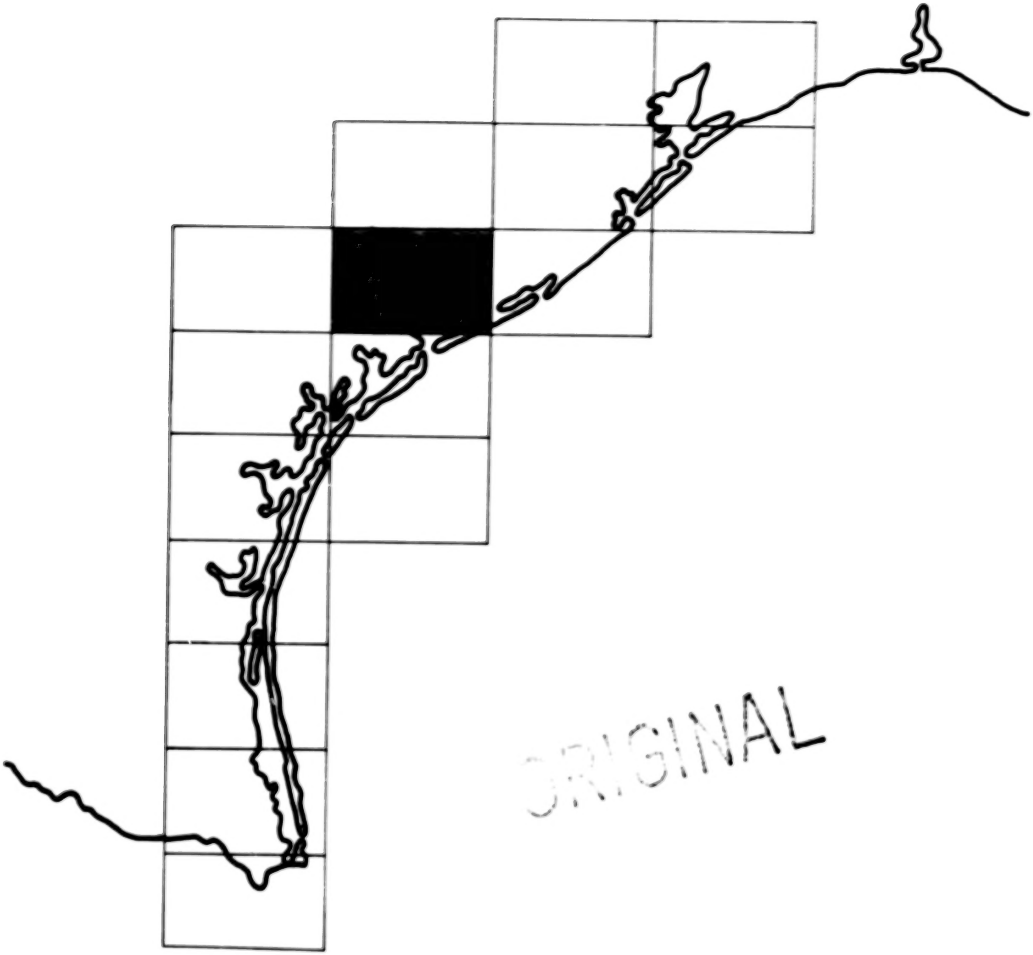

ORIGINAL

U.S. DEPARTMENT OF THE INTERIOR
MARCH 3, 1849

1983

Produced by U.S. Fish and Wildlife Service
and Minerals Management Service

Projection and 10,000 meter grid zone 14: Universal Transverse Mercator.
25,000-foot grid ticks based on Texas coordinate system, south central zone.

Overlay material compiled in 1981 from latest available data obtained from Federal, State, and Local government agencies and other sources

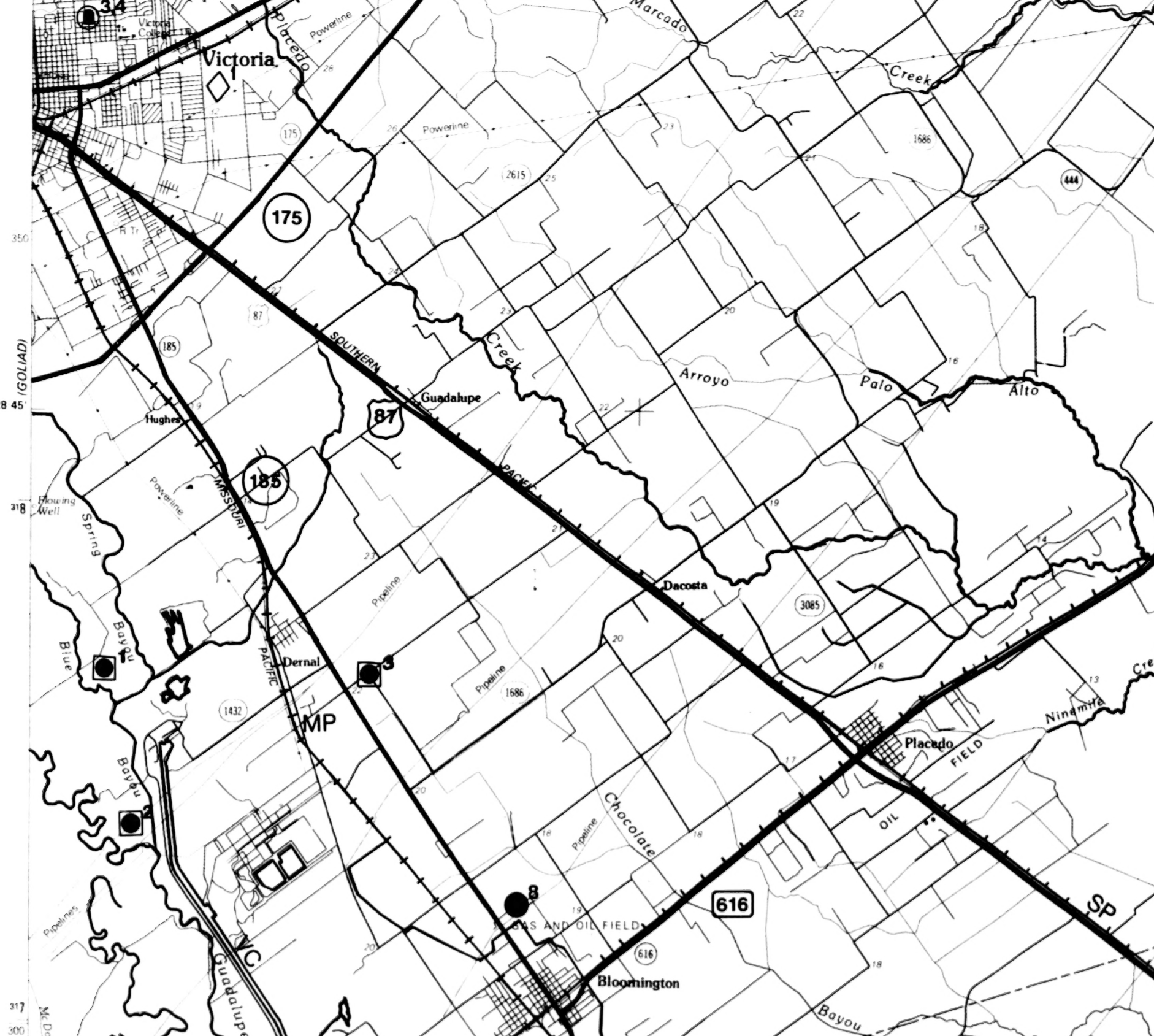
Victoria
Victoria College
34
1
Placedo
Powerline
Marcado
Creek
175
1686
2615
444
350
(GOLIAD)
28 45'
318
317
300
87
185
SOUTHERN
PACIFIC
Guadalupe
Creek
Arroyo
Palo
Alto
Hughes
MISSOURI
Blowing Well
Spring
Powerline
Pipeline
Dacosta
3085
Blue
Bayou
1
3
Dernal
PACIFIC
1432
MP
1686
Pipeline
Placedo
FIELD
OIL
Ninemile
Cre
Bayou
2
Pipelines
Chocolate
Pipeline
8
GAS AND OIL FIELD
616
616
SP
VC
Guadalupe
Bloomington
Bayou
McD

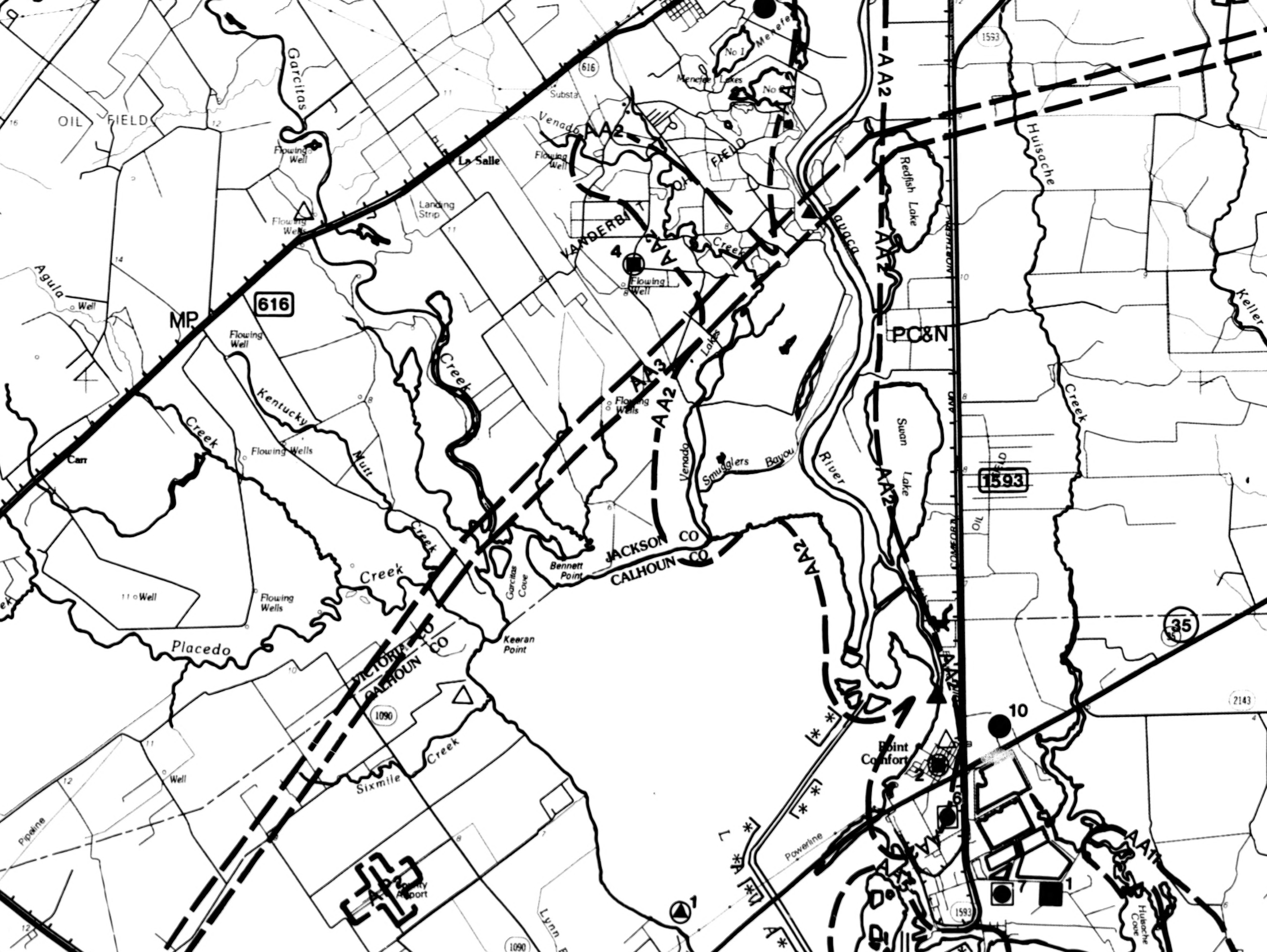
OIL FIELD
Garcitas
Flowing Well
La Salle
616
Substa
Venado
AA2
Menefee
No 1
Menefee Lakes
No 2
Flowing Well
Landing Strip
Flowing Wells
VANDERBILT
OIL FIELD
Creek
4
Flowing Well
Lavaca
Redfish Lake
Huisache
Keller
Agula
Well
MP
616
Flowing Well
Kentucky
Creek
AA3
Flowing Wells
PC&N
Carr
Flowing Wells
Mutt
Lake
Venado
Smugglers Bayou
River
Swan Lake
1593
OIL FIELD
COMFORT
Creek
JACKSON CO
CALHOUN CO
Bennett Point
Garcitas Cove
Creek
Well
Flowing Wells
Placedo
Keeran Point
VICTORIA CO
CALHOUN CO
35
1090
Sixmile Creek
Point Comfort
10
2
6
7
1
2143
Well
Pipeline
Powerline
County Airport
Lynn
1090
1593
Huisache Cove
AA11
AA5
AA2
1

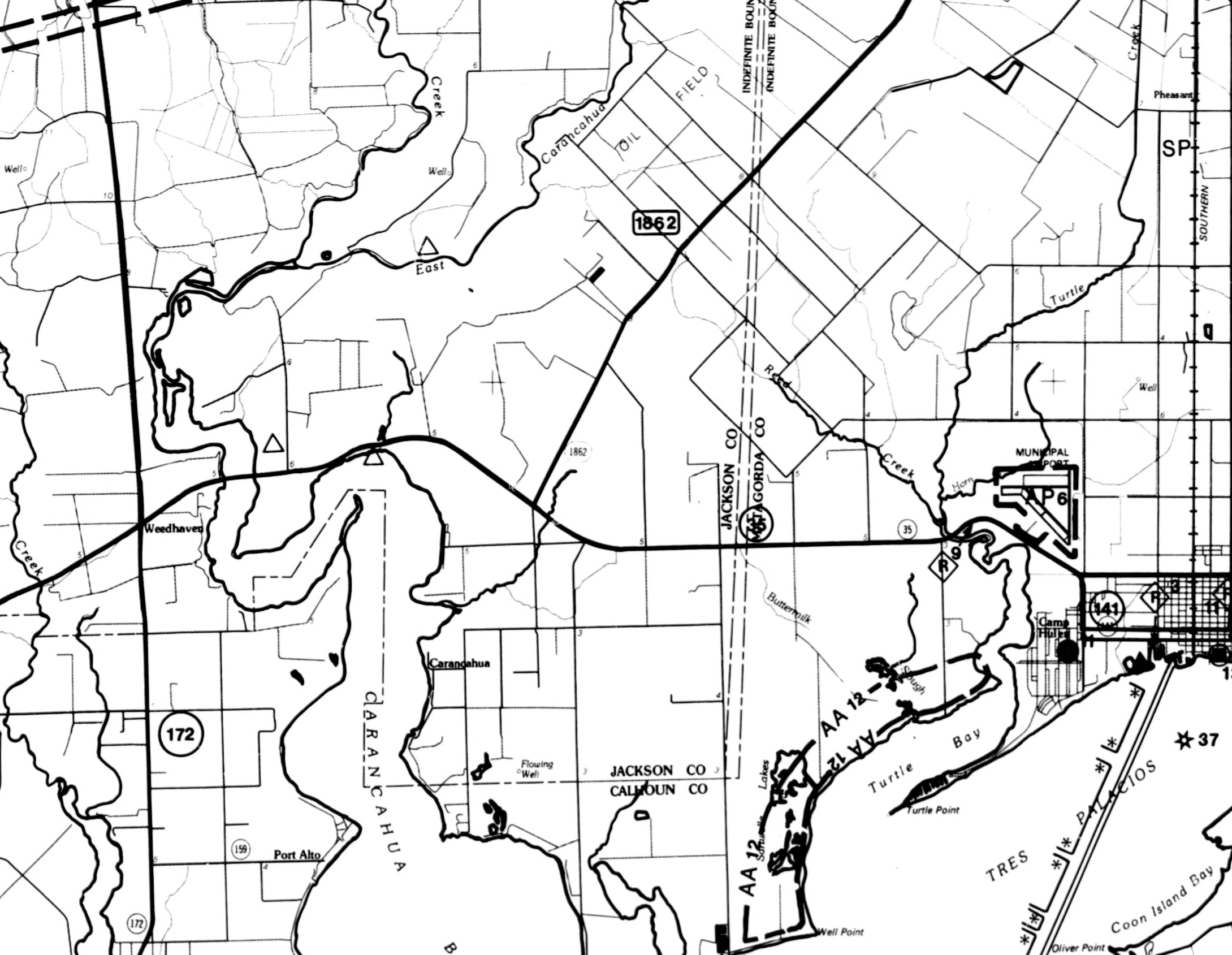
Creek
Carancahua
OIL
FIELD
INDEFINITE BOUN
INDEFINITE BOUN
Pheasant
Creek
SP
SOUTHERN
Well
Well
10
1862
East
Turtle
Well
6
5
4
Red
Creek
JACKSON CO
MATAGORDA CO
MUNICIPAL
AIRPORT
AP 6
Horn
1862
35
9
R
Weedhaven
Creek
141
Camp
Hulen
F
3
Butternilk
Slough
AA 12
AA 12
AA 12
Carancahua
CARANCAHUA
Flowing
Well
JACKSON CO
CALHOUN CO
172
Turtle Bay
Turtle Point
Lakes
TRES
PALACIOS
37
159
Port Alto
172
B
Well Point
Coon Island Bay
Oliver Point

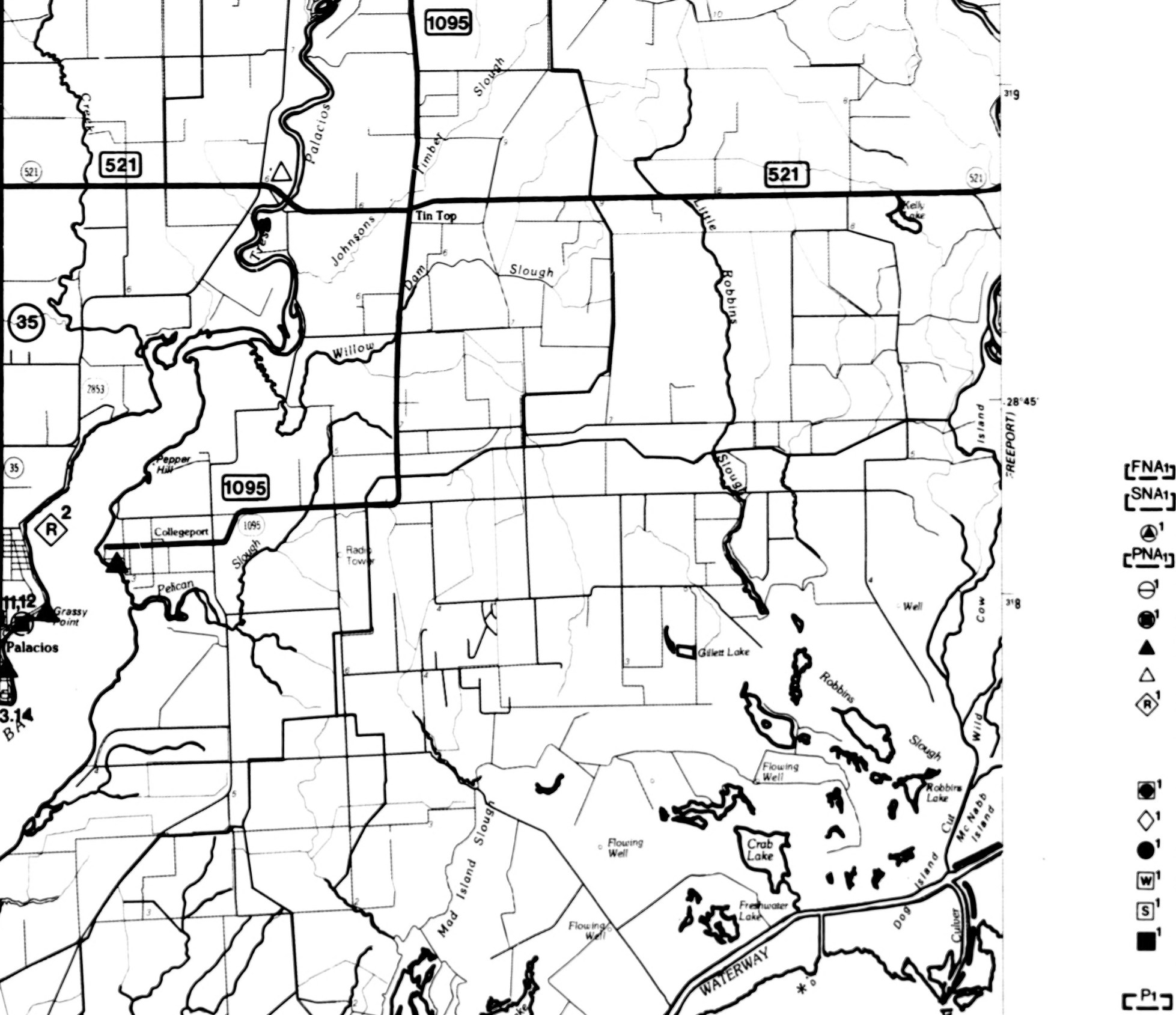
1095
Slough
Palacios
Timber
Creek
521
521
521
521
Tin Top
Little
Kelly Lake
Johnsons
Dam
Slough
Robbins
35
35
Willow
Tres
2853
Pepper Hill
1095
1095
Collegeport
Slough
Radio Tower
Pelican
R 2
11,12
Grassy Point
Palacios
3.14
BA
Slough
Gillett Lake
Robbins
Slough
Well
Cow
Island
FREEPORT
28°45'
319
318
Flowing Well
Robbins Lake
Crab Lake
Flowing Well
Freshwater Lake
Flowing Well
Mad Island Slough
WATERWAY
Dog Island Cut
McNabb Island
Wild
Culver
FNA1
SNA1
PNA1
P1

Produced by U.S. Fish and Wildlife Service
and Minerals Management Service

Projection and 10,000 meter grid zone 14: Universal
Transverse Mercator.
25,000-foot grid ticks based on Texas coordinate
system, south central zone.

Overlay material compiled in 1981 from latest
available data obtained from Federal, State, and
Local government agencies and other sources

LEGEND

A. Conservation, recreation, and preservation areas

Federal lands

State lands

State Recreation, park,or wildlife management sites

Private preservation areas

Private preservation sites

County or municipal parks

Boat launch, unimproved

Boat launch, improved

Outdoor recreation facility including marina

B. Point source discharge, water quality and sewage treatment facilities

Industrial, discharge

Industrial, no discharge

Municipal or domestic sewage/water treatment, discharge

Municipal water treatment facility, no discharge

Municipal sewage treatment, no discharge

Power plant

C. Public and military lands and installations

Public lands

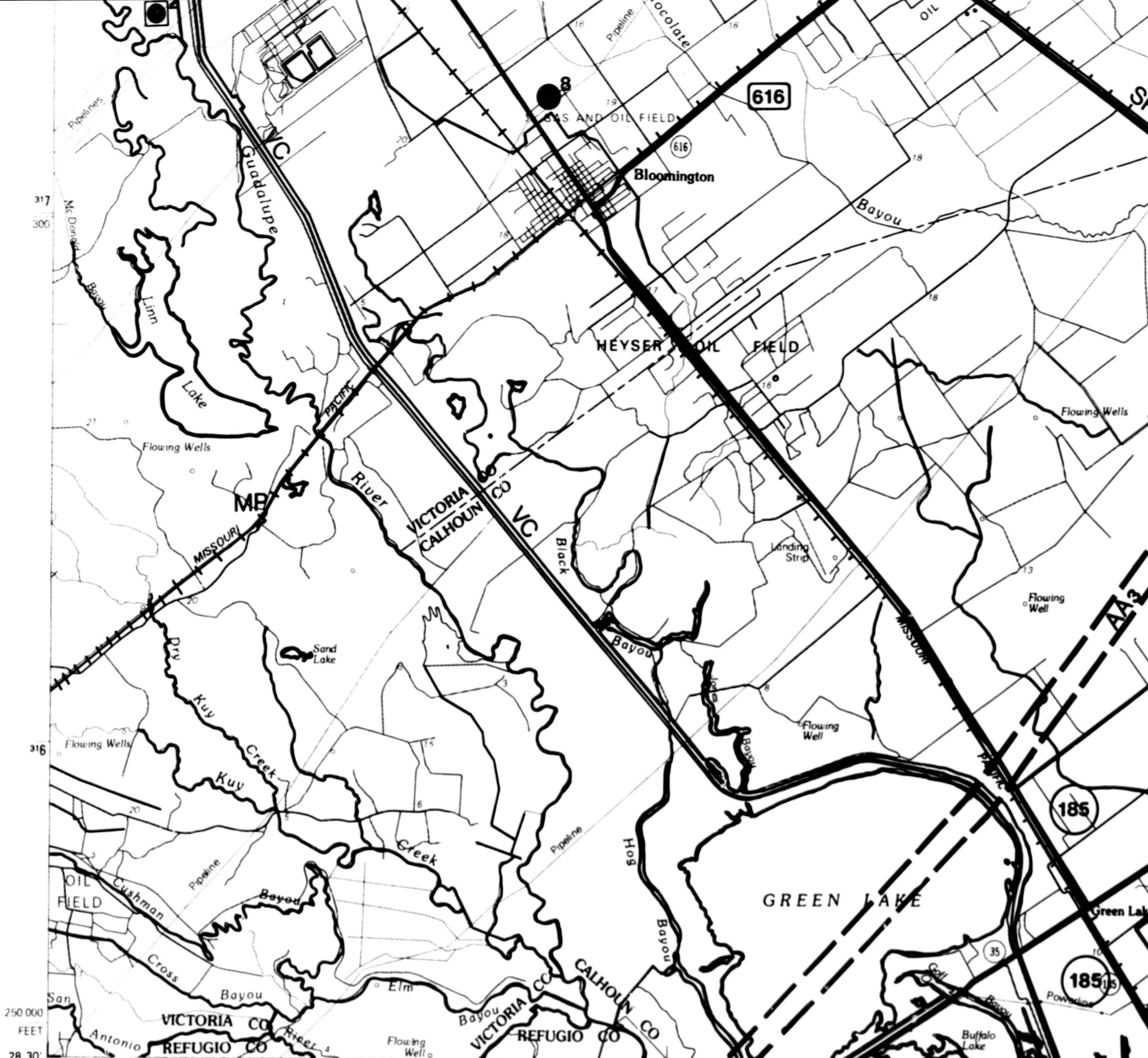
8
Pipeline
Chocolate
OIL
616
GAS AND OIL FIELD
Bloomington
Pipelines
VC
Guadalupe
317
300
McDonald
Bayou
Linn
Lake
Bayou
HEYSER OIL FIELD
Flowing Wells
Flowing Wells
PACIFIC
MP
MISSOURI
River
VICTORIA CO
CALHOUN CO
VC
Black
Landing Strip
Flowing Well
AA3
Sand Lake
Dry
Kuy
Creek
Kuy
Creek
Bayou
Jones
Bayou
Flowing Well
MISSOURI
PACIFIC
185
316
Flowing Wells
Pipeline
Pipeline
Hog
Bayou
GREEN LAKE
Green Lake
OIL FIELD
Cushman
Bayou
Cross
Bayou
Elm
Bayou
35
185
Golf
Bayou
Powderhorn
Buffalo Lake
San
Antonio
River
250 000
FEET
28°30'
VICTORIA CO
REFUGIO CO
VICTORIA CO
CALHOUN CO
REFUGIO CO
Flowing Well

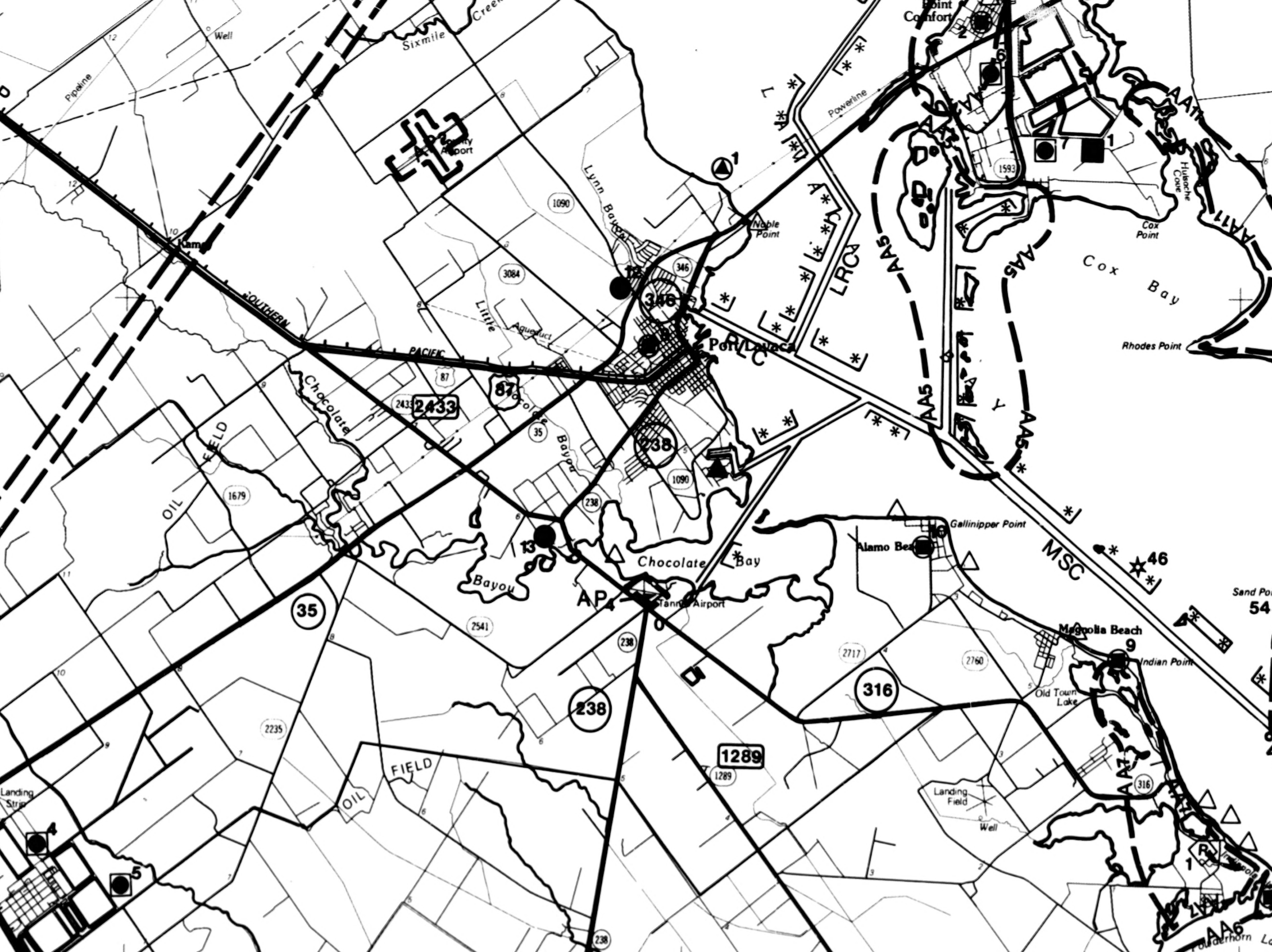
Point Comfort
Sixmile Creek
Well
Pipeline
County Airport
Lynn Bayou
Noble Point
Powerline
LRC
AA5
AA7
AA11
AA6
Cox Point
Cox Bay
Huisache Cove
Rhodes Point
Port Lavaca
Kamey
Southern Pacific
Little Aqueduct
Chocolate Bayou
Oil Field
Chocolate Bay
AP
Tanner Airport
Alamo Beach
Gallinipper Point
MSC
Sand Point
54
46
Magnolia Beach
Indian Point
Old Town Lake
Landing Field
Landing Strip
Powderhorn Lake
1090
3084
346
87
2433
35
238
1679
2541
2717
2760
316
1289
2235
1593
1
2
4
5
6
7
9
10
12
13
15

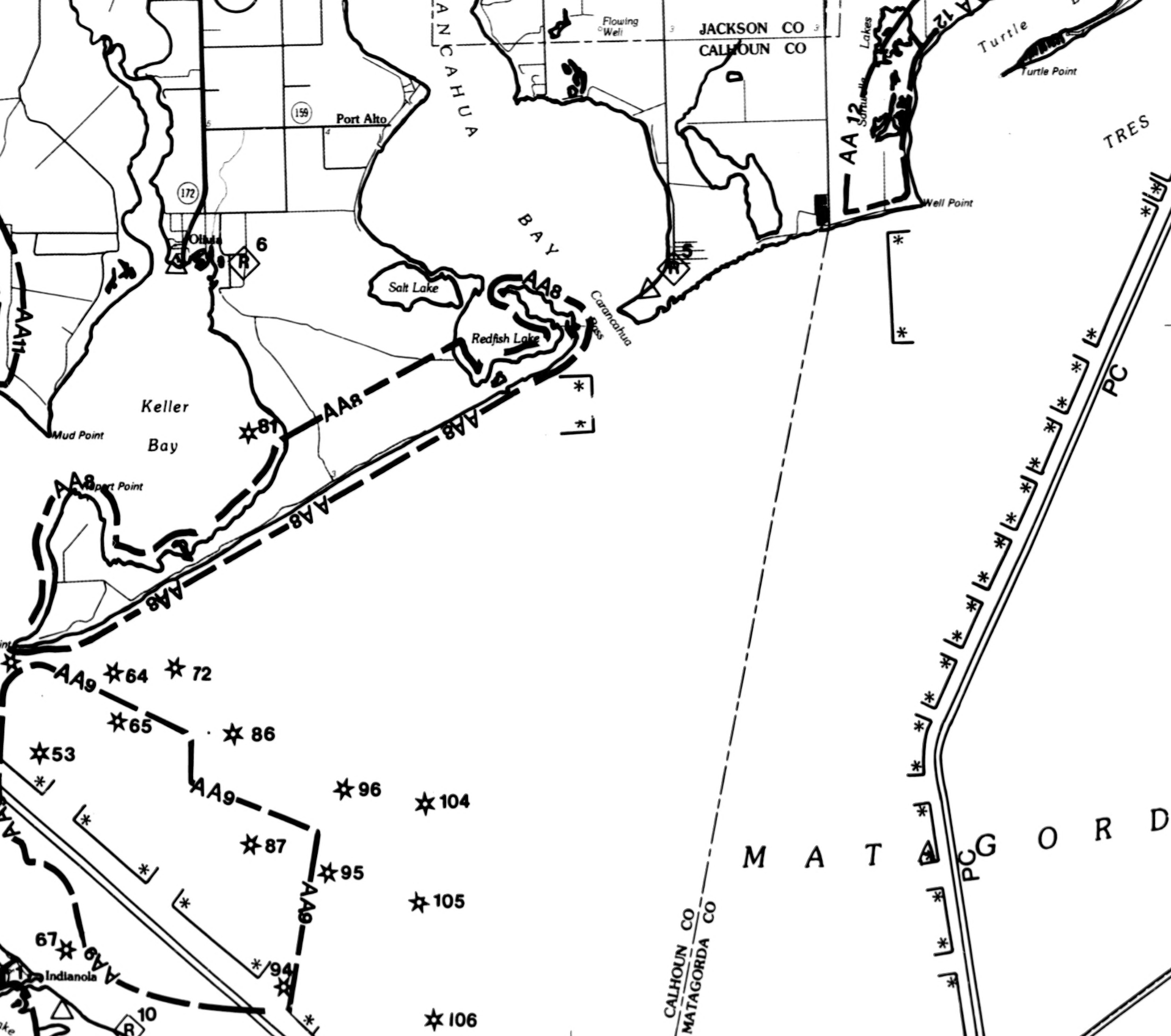
JACKSON CO
CALHOUN CO
Flowing Well
Turtle
Turtle Point
Lakes
AA 12
TRES
Well Point
Port Alto
159
172
Olivia
6
R
CARANCAHUA
BAY
Salt Lake
Redfish Lake
AA8
Carancahua Pass
AA11
Keller
Bay
Mud Point
Rupert Point
81
AA9
64
72
65
86
53
96
104
87
95
105
67
94
Indianola
10
106
PC
MATAGORD
CALHOUN CO
MATAGORDA CO

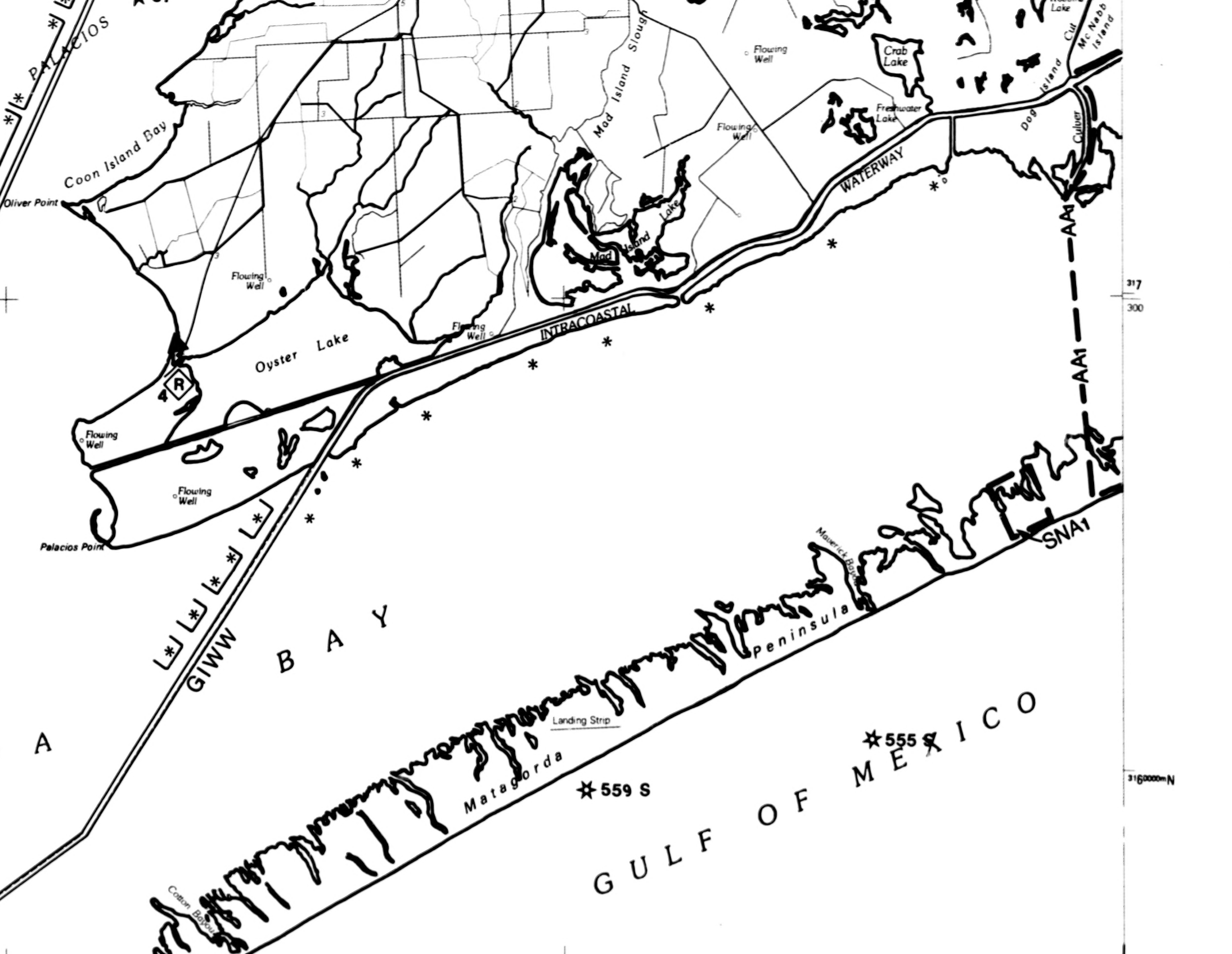
PALACIOS
Coon Island Bay
Oliver Point
Flowing Well
Oyster Lake
R
4
Flowing Well
Flowing Well
Palacios Point
GIWW
A
B A Y
Mad Island Slough
Mad Island Lake
Mad
Flowing Well
Flowing Well
Flowing Well
INTRACOASTAL
WATERWAY
Crab Lake
Freshwater Lake
Dog Island Cut
McNabb Island
Culver Cut
Lake
AA1
AA1
317
300
SNA1
Maverick Bayou
Peninsula
Landing Strip
Matagorda
Cotton Bayou
555 S
559 S
G U L F O F M E X I C O
3160000mN

◆ Industrial, discharge

◇[1] Industrial, no discharge

●[1] Municipal or domestic sewage/water treatment, discharge

W[1] Municipal water treatment facility, no discharge

S[1] Municipal sewage treatment, no discharge

■[1] Power plant

C. Public and military lands and installations

[P1] Public lands

[AP1] Airport

[MP1] Military lands

⊙ United States Coast Guard Station

D. Historical sites and archaeological areas

Historical sites

◉[1] National Register

●[1] State historical parks, structures, sites

[AA1] Archaeological areas

✡[1] Underwater archaeological sites with lease block number

E. Major transportation networks and the natural and artificial waterways

35 Interstate highway

77 Federal highway

BR 77 Business route

384 State highway

Spur Spur road

785 Farm-to-market road

P341 Park road

PR Private road

++++ Railroad

〜 Perennial stream

═ Navigation channel

— Irrigation and/or drainage canal

⬭ Perennial lake

F. Major dredge disposal sites

⊥ ⊥ Open water

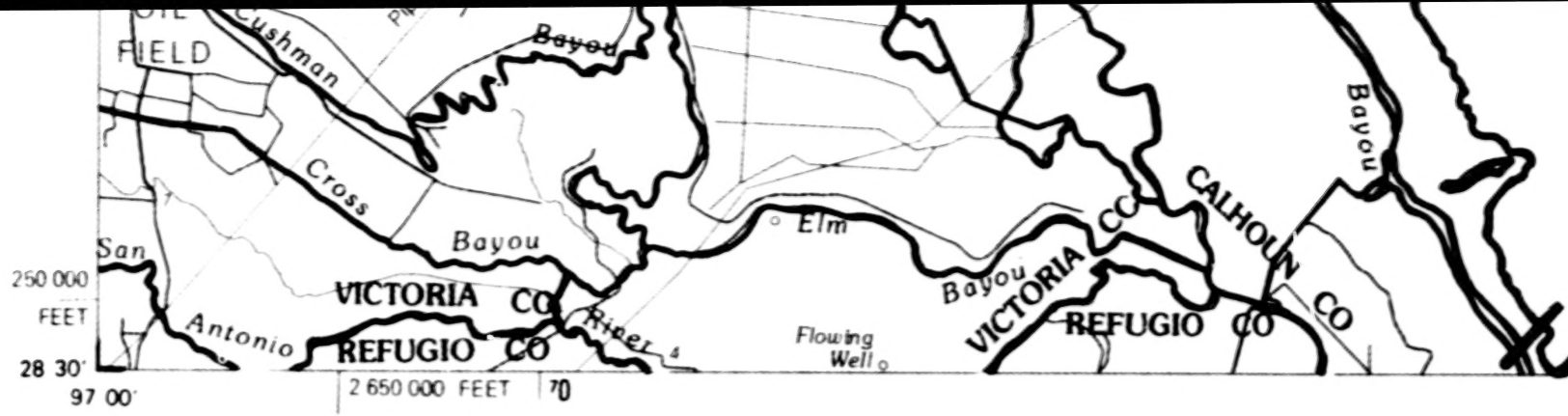
FIELD
Cushman
Bayou
Cross
Bayou
San
Antonio
250 000
FEET
28 30′
97 00′
VICTORIA CO
REFUGIO CO
River
4
Elm
Flowing Well
Bayou
VICTORIA CO
CALHOUN CO
REFUGIO CO
Bayou
2 650 000 FEET
70

THE TEXAS BARRIER ISLANDS REGION ECOLOGICAL ATLAS: SELECTED SOCIOECONOMIC AND NATURAL FEATURES MAPS AND ACCOMPANYING NARRATIVE (FWS/OBS-82/15) ARE ONE SET IN A SERIES OF THREE CONSTITUTING THE ATLAS PRODUCED BY THE U.S. FISH AND WILDLIFE SERVICE, DIVISION OF BIOLOGICAL SERVICES, NATIONAL COASTAL ECOSYSTEMS TEAM AND BY THE MINERALS MANAGEMENT SERVICE. OTHER MAP SETS AND NARRATIVES AVAILABLE INCLUDE BIOLOGICAL RESOURCES (FWS/OBS-82/16) AND MINERAL RESOURCES AND SELECTED OIL AND GAS INFRASTRUCTURE (FWS/OBS-82/17).

THE MAPS, IN CONJUNCTION WITH THEIR NARRATIVES, ARE INTENDED TO BE USED BY COASTAL PLANNERS, DECISIONMAKERS, AND THE GENERAL PUBLIC TO RESOLVE CONFLICTS AMONG LAND USES, FISH AND WILDLIFE REQUIREMENTS, AND THE MAINTENANCE OF ECOLOGICAL DIVERSITY.

ALL MAPS HAVE BEEN COMPILED FROM A VARIETY OF SOURCES INCLUDING MAPS, AERIAL PHOTOGRAPHS, AND REPORTS. THE USER SHOULD NOT RELY ON THESE MAPS FOR PRECISE MEASUREMENT OF DISTANCES OR AREAS

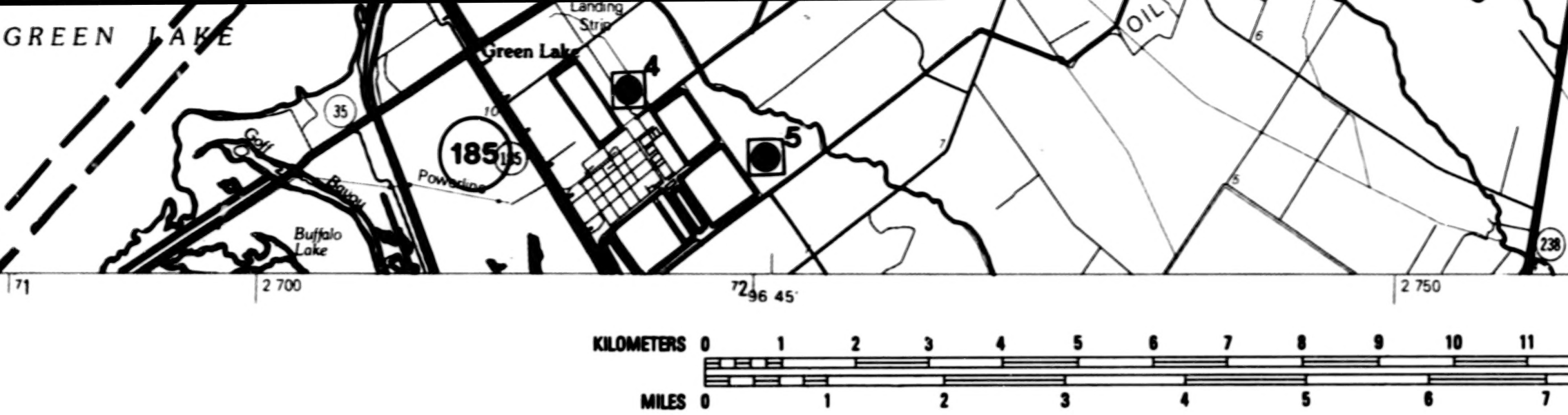
GREEN LAKE
Landing Strip
Green Lake
OIL
4
5
185
35
238
Golf
Bayou
Buffalo Lake
71
2 700
72
96 45'
2 750
KILOMETERS 0 1 2 3 4 5 6 7 8 9 10 11
MILES 0 1 2 3 4 5 6 7

FOR INFORMATION CONCERNING THE ATLAS, CONTACT:

Information Transfer Specialist
National Coastal Ecosystems Team
U.S. Fish and Wildlife Service
1010 Gause Blvd.
Slidell, La. 70458

Records Management Section (OMS-2)
Gulf of Mexico OCS Region
Minerals Management Service
P.O. Box 7944
Metairie, La. 70010

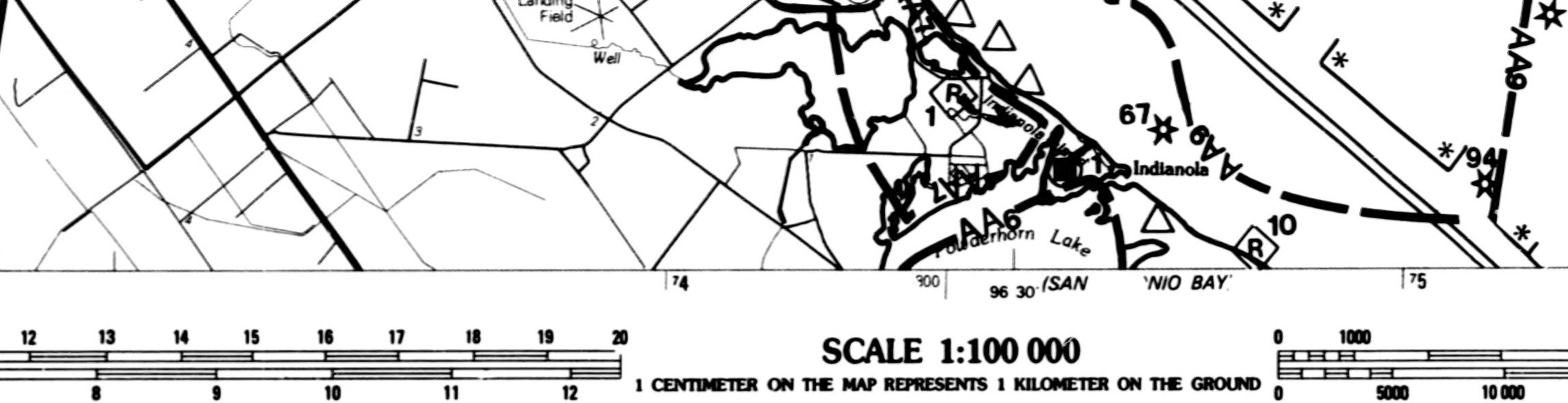
Landing Field
Well
Indianola
67
94
AA9
AA6
AA7
Powderhorn Lake
R
1
10
4
3
2
74
75
300
96 30'
(SAN 'NIO BAY'
12 13 14 15 16 17 18 19 20
8 9 10 11 12
0 1000
0 5000 10 000

SCALE 1:100 000

1 CENTIMETER ON THE MAP REPRESENTS 1 KILOMETER ON THE GROUND

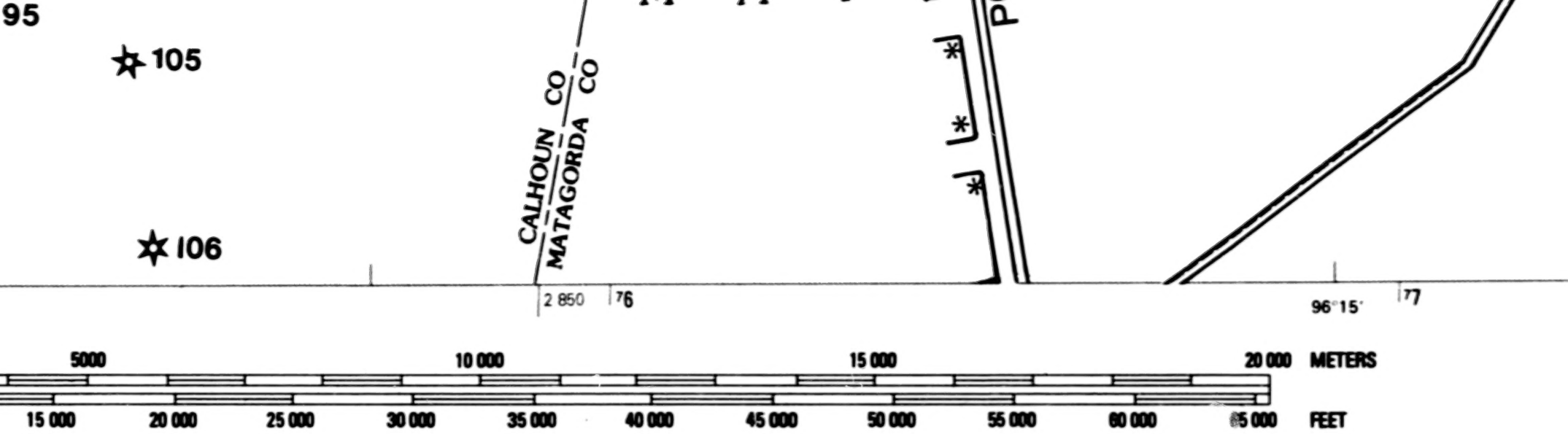
95
105
106
CALHOUN CO
MATAGORDA CO
2 850
76
96°15'
77
5000
10 000
15 000
20 000 METERS
15 000
20 000
25 000
30 000
35 000
40 000
45 000
50 000
55 000
60 000
65 000 FEET


Ma
GULF OF
Cotton Bayou
900
78
790000mE
96°

Interior—Geological Survey, Reston, Virginia—1977

PORT LAVACA, TEXAS

N2830-W9600/30 × 60


98°00′
29°30′
95°
28°00′
98°00′
95°

CUERO (SEGUIN SW)	EL CAMPO (SEGUIN SE)	ANGLETON (HOUSTON SW)
GOLIAD (BEEVILLE NW)	PORT LAVACA (BEEVILLE NE)	FREEPORT (BAY CITY NW)
BEEVILLE (BEEVILLE SW)	SAN ANTONIO BAY (BEEVILLE SE)	

═ Navigation channel

— Irrigation and/or drainage canal

⬭ Perennial lake

F. Major dredge disposal sites

⊥ ⊥ Open water

x On land

28°30
00'

Note: Superscripts are identified by name in the map narrative.

00'
29°30'

Legend topics are described in more detail in the accompanying narrative.

28°00'
00'

MICROFILMED FROM
BEST AVAILABLE COPY